


Legend

- Zoning Boundaries
- Roads
- Water Features
- Property Boundaries

Jim Thorpe Zoning

- C-1
- C-2
- I
- R-1
- R-2
- R-3
- R-4
- SPECIAL

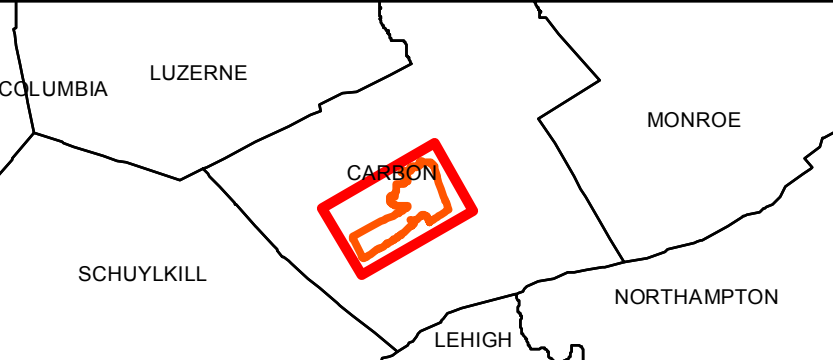
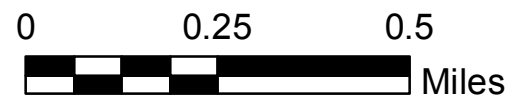


4 South Fourth Street | PO Box 32
Reading, PA 19603-0032
p: 610-373-6667 | f: 610-373-7537
www.entecheng.com

JIM THORPE BOROUGH
101 EAST 10TH STREET
JIM THORPE, PA 18229
PHONE: (570) 325 - 3025

JIM THORPE BOROUGH
ZONING MAP # 1

This Edition of the Zoning Map for the Borough of Jim Thorpe was adopted by the Borough Council for the Borough of Jim Thorpe, County of Carbon, and Commonwealth of Pennsylvania, on the 10th day of April, 1997.
Data Provided by the Carbon County G.I.S. Department.



<small>Reading (Corporate Office) 4 South Fourth Street PO Box 32 Reading, PA 19603-0032 p: 610-373-6667 f: 610-373-7537 www.entecheng.com Pottsville p: 570-628-5655 Mountaintop p: 570-868-0275 Lehigh Valley p: 717-626-6666 Pittsburgh p: 412-261-2800</small>			
DATE	PREPARED BY	CHECKED BY	PROJECT ENGINEER
06/06/14	MDE	MLB	KAM
PROJECT NO.	SCALE	DRAWING NO.	
4159.19	1" = .25 miles		MAP - 1